



Paldhi Bk., Maharashtra, India
2F9P+PCX, Paldhi Bk., Maharashtra 425002, India
Lat 21.018965°
Long 75.486751°
06/05/25 12:17 PM GMT +05:30



Paldhi Bk., Maharashtra, India
2F9P+PCX, Paldhi Bk., Maharashtra 425002, India
Lat 21.018878°
Long 75.486722°
06/05/25 11:45 AM GMT +05:30






GPS Map Camera



Paldhi Bk., Maharashtra, India
2f9p+pcx, Paldhi Bk., Maharashtra 425103,
India
Lat 21.018682° Long 75.486714°
04/09/2025 04:11 PM GMT +05:30



GPS Map Camera




Paldhi Bk., Maharashtra, India

2f9p+pcx, Paldhi Bk., Maharashtra 425103,
India

Lat 21.018725° Long 75.4867°

04/09/2025 04:09 PM GMT +05:30



 GPS Map Camera

Paldhi Bk., Maharashtra, India

2f9p+pcx, Paldhi Bk., Maharashtra 425103, India

Lat 21.019112° Long 75.4857°

30/09/2025 01:16 PM GMT +05:30



Google



 GPS Map Camera



Paldhi Bk., Maharashtra, India

2f9p+pcx, Paldhi Bk., Maharashtra 425103, India


Lat 21.018859° Long 75.486766°

01/10/2025 11:41 AM GMT +05:30



Paldhi Bk., Maharashtra, India
2f9p+pcx, Paldhi Bk., Maharashtra 425103, India
Lat 21.018856° Long 75.486763°
01/10/2025 11:41 AM GMT +05:30



 GPS Map Camera



Google

Paldhi Bk., Maharashtra, India
2f9p+m3r, Paldhi Bk., Maharashtra 425103, India
Lat 21.01914° Long 75.485508°
01/10/2025 11:42 AM GMT +05:30



Shri Chhatrapati Sambhaji Maharaj
College of Engineering and Technology
 North Maharashtra Knowledge City, Jalgaon
 Approved by AICTE, Sonapatana, Jalgaon & Maharashtra Government & MAHAT 2013
 (Established in 1983 & Started in 2013)
 Welcome to
 "Startup Ideas For Civil Engineering"
 Organized by CEET, 2023-24
 Expert: Dr. Anand K. Thakur
 Venue: Seminar Hall, Main Building, Jalgaon
 Prof. R.P. Chaudhari - Coordinator
 Prof. V.R. Patil - HOD
 Prof. S.S. Patil - Principal



GPS Map Camera



Paldhi Bk., Maharashtra, India
 2f9p+pcx, Paldhi Bk., Maharashtra 425103, India
 Lat 21.018854° Long 75.486765°
 01/10/2025 12:17 PM GMT +05:30



Paldhi Bk., Maharashtra, India

2f9p+pcx, Paldhi Bk., Maharashtra 425103, India

Lat 21.019035° Long 75.486539°

15/10/2025 11:23 AM GMT +05:30



GPS Map Camera





